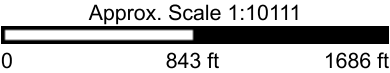


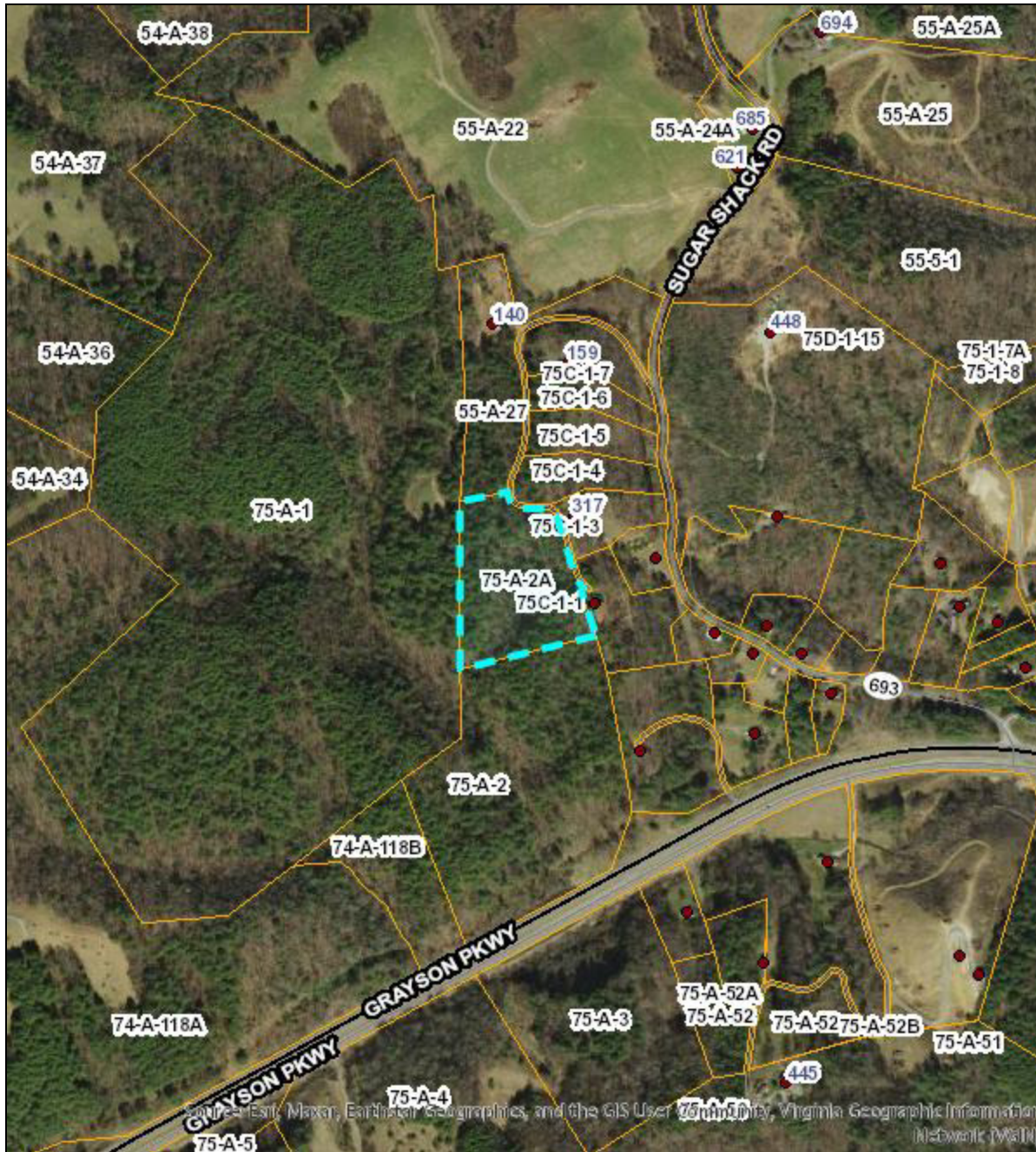
Layer: Parcels

Map Number: 74-A-118B
Map Number: 74-A-118B
Owner: DD&R LAND HOLDINGS LLC
Mailing Address: 604 W MAIN ST
City: INDEPENDENCE
State: VA
Zip: 24348
Acres: 6
Occupancy Code: 15
Building Value: 0
Land Value: 39000
Total Value: 39000
Year Built: 0
Year Sold: 2009
Sell Price: 0
Deed Book: 509
Deed Page: 415
Plat Page: 0
Will Page: 0
Grantor: ELLER, RANDALL
Description: 74-A-118B
Physical Address: 0
Physical Street: GRAYSON
Physical Zip: 0
PID: 74-A-118B
ID: 2020
Recno: 0001977
Shape_Length: 2276.299836952
Shape_Area: 203559.65078994

Attributes at point: 10725739, 3395622	
Layer: Grayson County Zoning	
Zoning: Rural Farm	
Layer: Voting Precinct	
District: Elk Creek	
Precinct: Independence	

Disclaimer: The information contained on this page is NOT to be construed or used as a survey or legal description. Map information is believed to be accurate but accuracy is not guaranteed.





Layer: Parcels

Map Number: 75-A-2A
 Map Number: 75-A-2A
 Owner: DD&R LAND HOLDINGS LLC
 Mailing Address: 604 W MAIN ST
 City: INDEPENDENCE
 State: VA
 Zip: 24348
 Acres: 5.554
 Occupancy Code: 15
 Building Value: 0
 Land Value: 45500
 Total Value: 45500
 Year Built: 0
 Year Sold: 2005
 Sell Price: 0
 Deed Book: 509
 Deed Page: 415
 Plat Page: 0
 Will Page: 0
 Grantor: ELLER, RANDALL
 Description: 75-A-2A
 Physical Address: 0
 Physical Street: PEACEFUL
 Physical Zip: 0
 PID: 75-A-2A
 ID: 13631
 Recno: 0014130
 Shape_Length: 2213.4076875139
 Shape_Area: 287093.15544602

Attributes at point: 10726247, 3396789

Layer: Grayson County Zoning

Zoning: Rural Farm


Layer: Voting Precinct

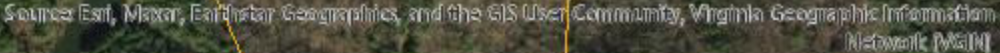
District: Elk Creek

Precinct: Independence

Disclaimer: The information contained on this page is NOT to be construed or used as a survey or legal description. Map information is believed to be accurate but accuracy is not guaranteed.

Approx. Scale 1:10111



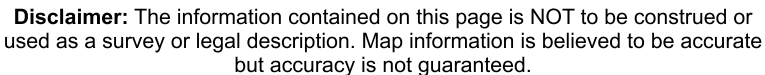


Approx. Scale 1:10111



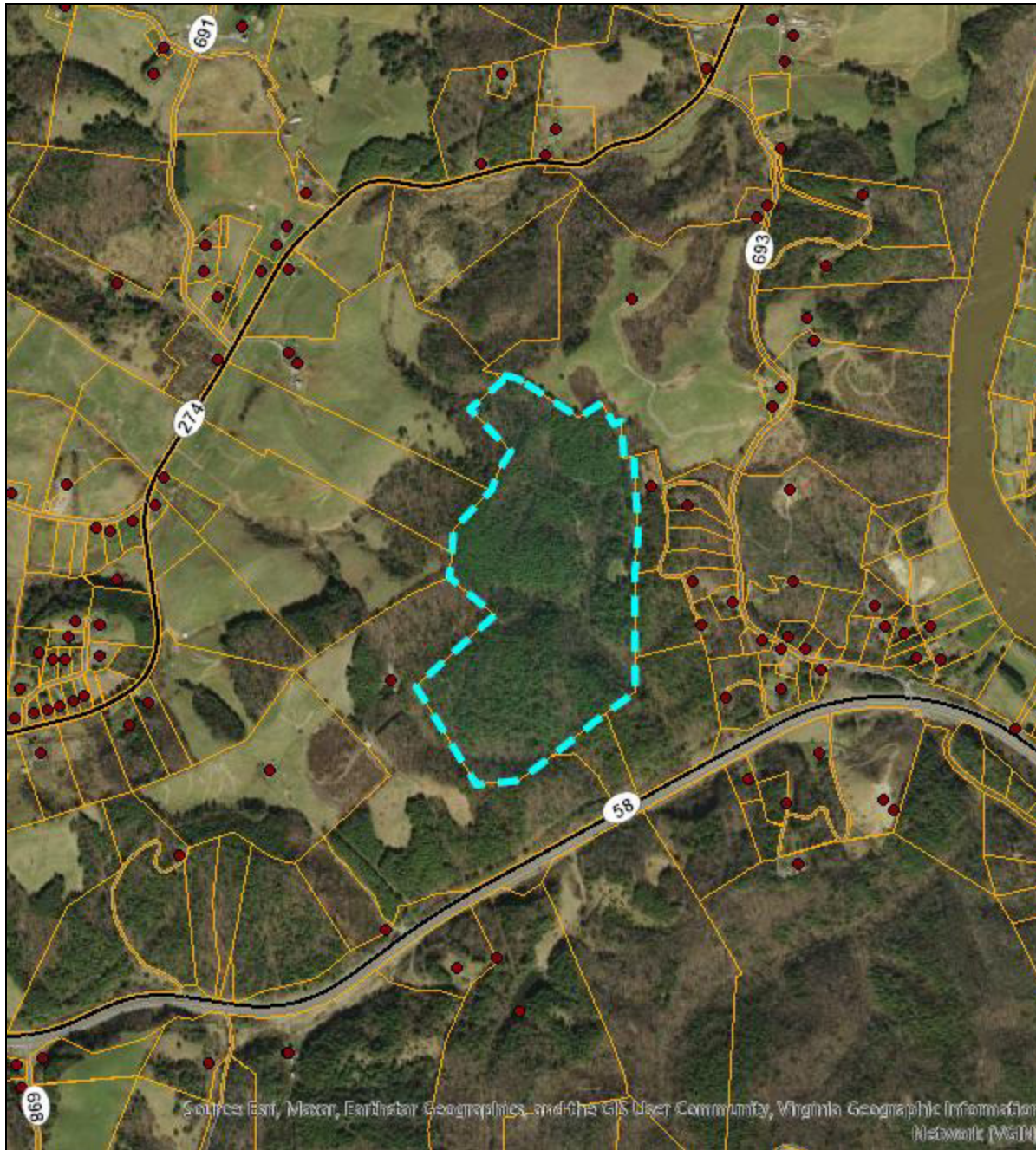
Map Number:	75-A-2
Map Number:	75-A-2
Owner:	DD&R LAND HOLDINGS LLC
Mailing Address:	604 W MAIN ST
City:	INDEPENDENCE
State:	VA
Zip:	24348
Acres:	15.477
Occupancy Code:	15
Building Value:	0
Land Value:	69600
Total Value:	69600
Year Built:	0
Year Sold:	2005
Sell Price:	0
Deed Book:	509
Deed Page:	415
Plat Page:	0
Will Page:	0
Grantor:	ELLER, RANDALL
Description:	75-A-2
Physical Address:	0
Physical Zip:	0
PID:	75-A-2
ID:	11577
Recno:	0011981
Shape_Length:	3518.2188430364
Shape_Area:	760571.02961118

Attributes at point: 10726265, 3395961
Layer: Grayson County Zoning Zoning: Rural Farm
Layer: Voting Precinct District: Elk Creek Precinct: Independence



Mode of Transportation	Number of People
By car	843
By bus	1686

Attributes at point: 10726245, 3397609
Layer: Grayson County Zoning Zoning: Rural Farm
Layer: Voting Precinct District: Elk Creek Precinct: Independence



Layer: Parcels

Map Number: 75-A-1
Map Number: 75-A-1
Owner: DD&R LAND HOLDINGS LLC
Mailing Address: 604 W MAIN ST
City: INDEPENDENCE
State: VA
Zip: 24348
Acres: 100
Occupancy Code: 15
Building Value: 0
Land Value: 300000
Total Value: 300000
Year Built: 0
Year Sold: 2009
Sell Price: 0
Deed Book: 509
Deed Page: 415
Plat Page: 0
Will Page: 0
Grantor: ELLER, RANDALL
Description: 75-A-1
Physical Address: 0
Physical Zip: 0
PID: 75-A-1
ID: 2021
Recno: 0001978
Shape_Length: 9481.2268954849
Shape_Area: 3909931.5421615

Attributes at point: 10725272, 3397025

Layer: Grayson County Zoning

Zoning: Rural Farm


Layer: Voting Precinct

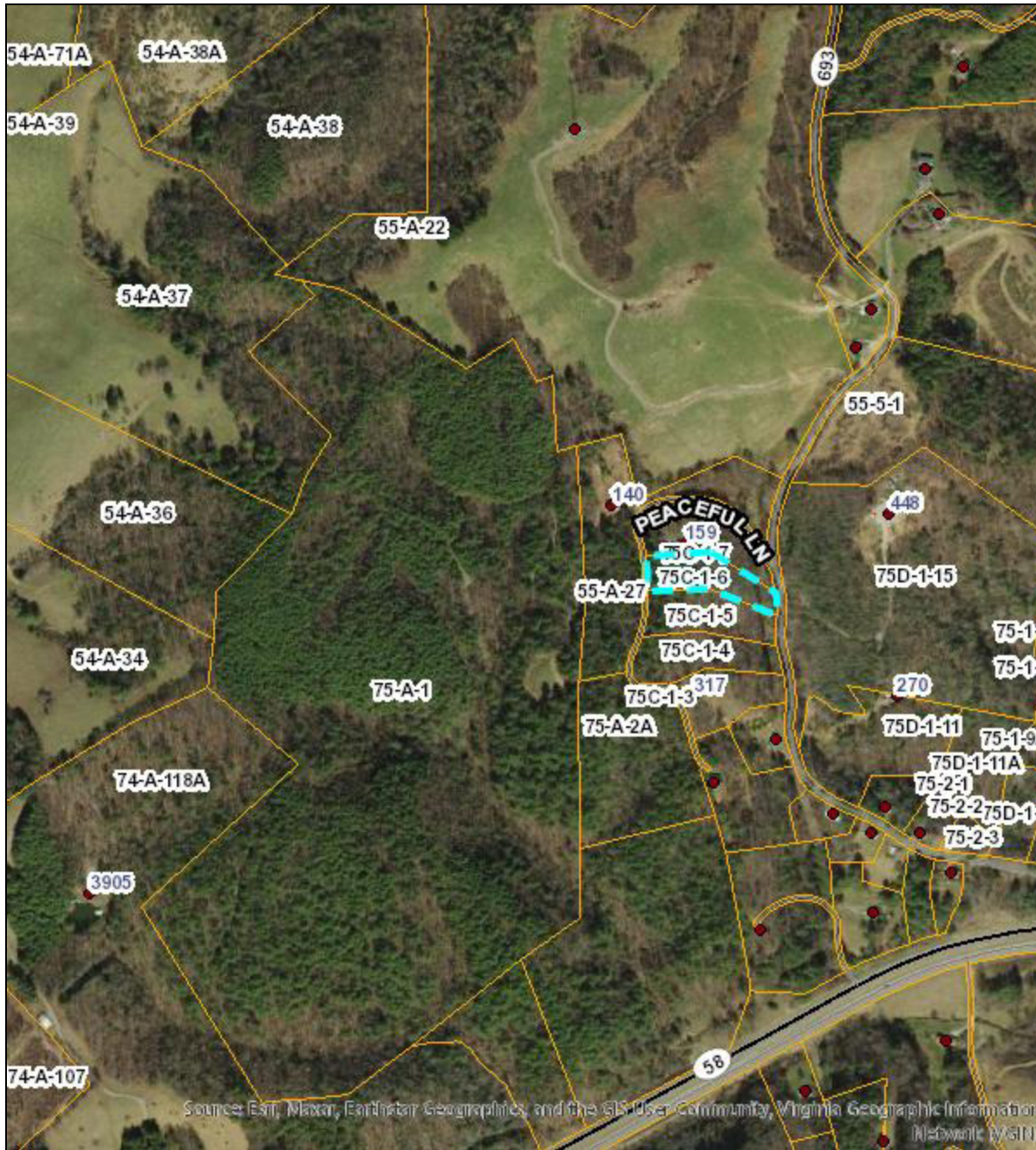
District: Elk Creek

Precinct: Independence

Disclaimer: The information contained on this page is NOT to be construed or used as a survey or legal description. Map information is believed to be accurate but accuracy is not guaranteed.

Approx. Scale 1:20223






Layer: Parcels

Map Number: 75C-1-6
Map Number: 75C-1-6
Owner: DD&R LAND HOLDINGS LLC
Mailing Address: 604 W MAIN ST
City: INDEPENDENCE
State: VA
Zip: 24348
Acres: 2.029
Occupancy Code: 15
Building Value: 0
Land Value: 21100
Total Value: 21100
Year Built: 0
Year Sold: 2009
Sell Price: 0
Deed Book: 509
Deed Page: 415
Plat Page: 0
Will Page: 0
Grantor: ELLER, RANDALL
Description: 75C-1-6
Physical Address: 0
Physical Zip: 0
PID: 75C-1-6
ID: 2032
Recno: 0001989
Shape_Length: 1358.427771512
Shape_Area: 70365.154630518

Attributes at point: 10726582, 3397557	
Layer: Grayson County Zoning	
Zoning: Rural Farm	
Layer: Voting Precinct	
District: Elk Creek	
Precinct: Independence	

Disclaimer: The information contained on this page is NOT to be construed or used as a survey or legal description. Map information is believed to be accurate but accuracy is not guaranteed.

Approx. Scale 1:10111

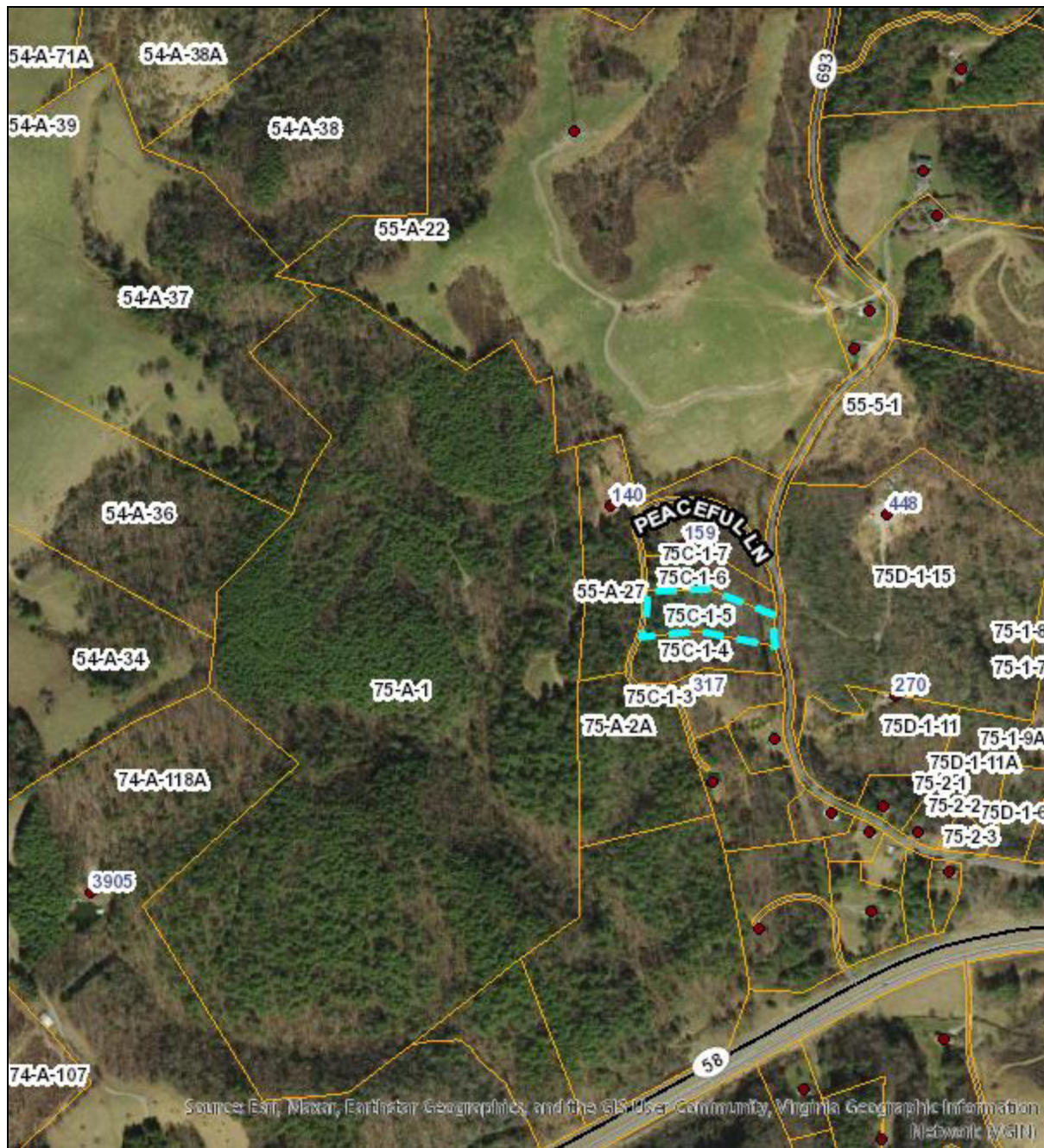




Approx. Scale 1:10111



Attributes at point: 10726402, 3397203
Layer: Grayson County Zoning Zoning: Rural Farm
Layer: Voting Precinct District: Elk Creek Precinct: Independence



Disclaimer: The information contained on this page is NOT to be construed or used as a survey or legal description. Map information is believed to be accurate but accuracy is not guaranteed.

Approx. Scale 1:10111

